

**PURPOSE**  
 SCOPED RIGHT  
 The drawing herein is the product of engineering, whether by law or by contract, and is intended to be used for the purposes stated herein. It is not to be construed as a representation of the actual conditions of the site, and the Engineer assumes no liability for any errors or omissions in the drawing. The drawing is the property of the Engineer and shall not be reproduced or transmitted in any form or by any means, electronic, mechanical, photocopying, recording, or by any information storage and retrieval system, without the prior written permission of the Engineer.

**NOTES**

REVISION	AMENDMENT	DATE

**JOB TITLE**  
 ROMFORD RING ROAD AREA  
 ACCIDENT REDUCTION PROGRAMME

**DRAWING TITLE**  
 PROPOSED ZOMPH ZONE AND  
 SAFETY IMPROVEMENTS

**DRAWN BY**  
 VS

**CHECKED BY**  
 VS

**APPROVED BY**  
 MP

**SCALE**  
 NTS

**DATE**  
 OCT 16

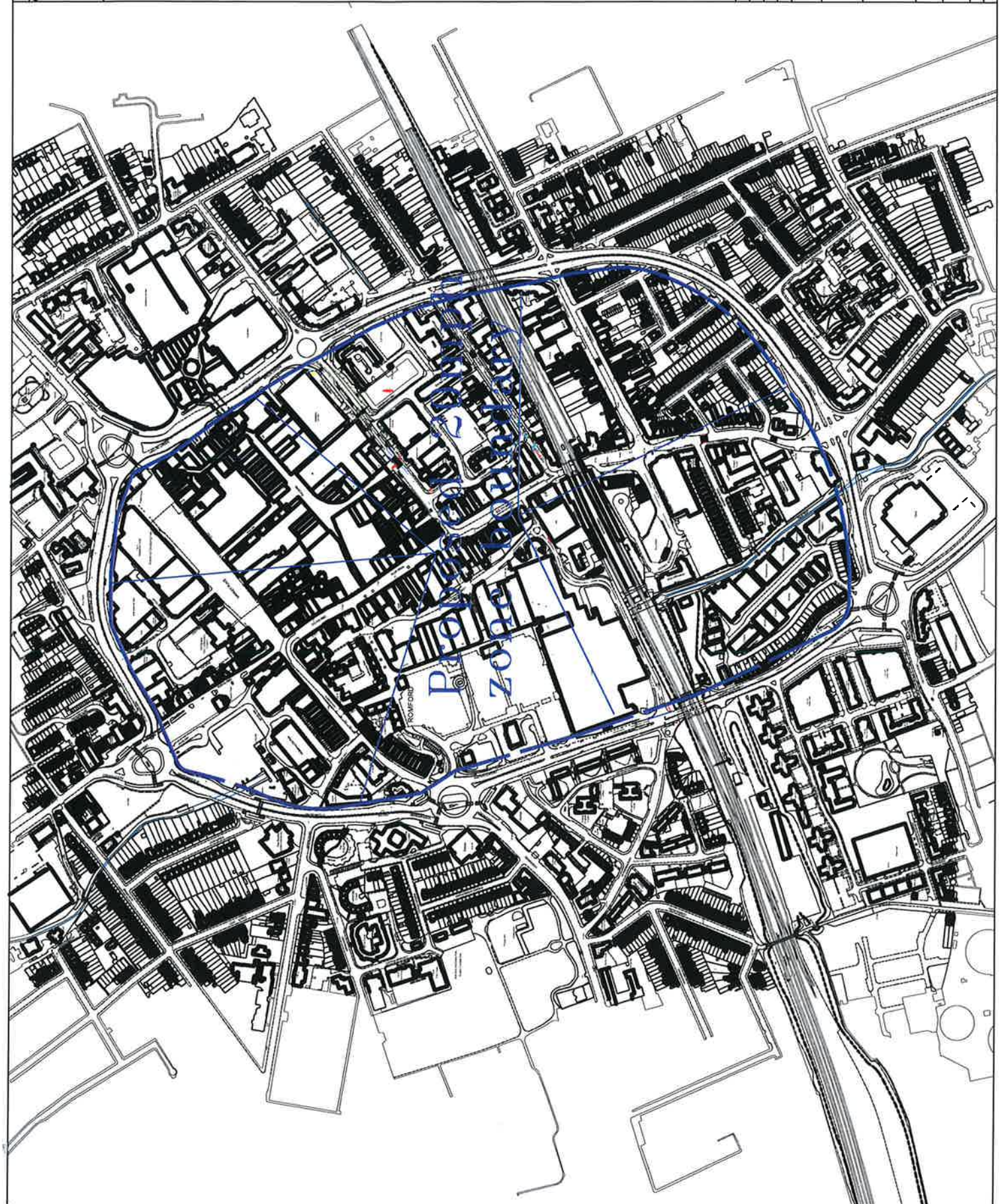
**DRAFT**

**ISSUE**

**ACAD REF:**

**DRAWING No**  
 OP005-1

**Sheet Size:** A3 (297x420)





**PURPOSE**  
 COPYRIGHT  
 This drawing is the property of the London Borough of Havering, and the copyright in it is reserved. It is not to be reproduced without prior written permission.  
 Based upon Ordnance Survey maps with the permission of the Controller of the Copyright Licensing Agency. © Crown copyright. Unauthorised reproduction is liable to prosecution or civil proceedings.  
 London Borough of Havering, 020314377

**NOTES**

**PURPOSE**

**REVISION**

**DATE**

**REVISION**

**DATE**

**REVISION**

**DATE**

**REVISION**

**DATE**

**REVISION**

**DATE**

**REVISION**

**DATE**

**REVISION**

**DATE**

**REVISION**

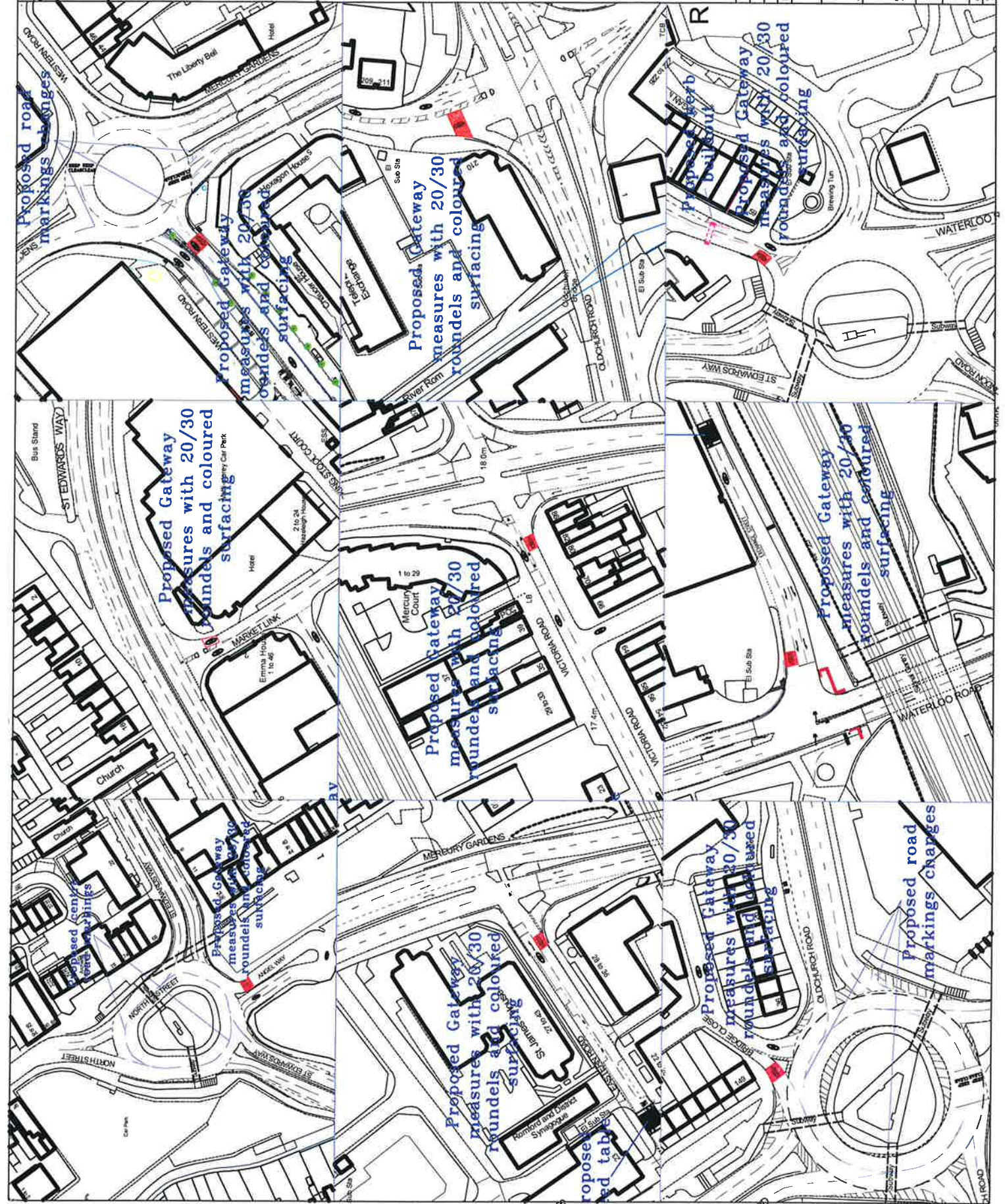
**DATE**

**REVISION**

**DATE**

**REVISION**

**DATE**



**Havering**  
 LONDON BOROUGH

**JOB TITLE**  
 ROMFORD RING ROAD AREA  
 ACCIDENT REDUCTION PROGRAMME

**DRAWING TITLE**  
 PROPOSED 20MPH ZONE AND  
 SAFETY IMPROVEMENTS

**DRAWN BY**  
 VS

**CHECKED BY**  
 MP

**APPROVED BY**  
 MP

**SCALE**  
 NTS

**DATE**  
 OCT 16

**ISSUE**  
 DRAFT

**ACAD REF:**

**DRAWING No**  
 0P005-2

**REVISION**  
 -

**Sheet No**  
 A3 (237x420)

**Sheet Size**  
 A3 (237x420)

**Sheet No**  
 0P005-2



**PURPOSE**  
 COPYRIGHT  
 All rights reserved. No part of this publication may be reproduced without prior written permission.  
 All drawings are the property of the author and are not to be used for any other purpose without the author's written consent.  
 All drawings are the property of the author and are not to be used for any other purpose without the author's written consent.

**NOTES**

**REVISION**

NO.	DESCRIPTION	DATE

**JOB TITLE**  
 RING ROAD AREA  
 ACCIDENT REDUCTION PROGRAMME

**DRAWING TITLE**  
 PROPOSED ZOMPH ZONE AND  
 SAFETY IMPROVEMENTS

**DRAWN BY**  
 VS

**CHECKED BY**  
 VS

**APPROVED BY**  
 MP

**SCALE**  
 NTS

**DATE**  
 OCT 16

**DRAFT**

**ISSUE**

**DRAWING No**  
 QP005-3

**Sheet Size:** A3 (297x420)





**PURPOSE**  
 PROPOSED  
 The drawing is to be used for the purpose of planning, and is not to be used for any other purpose.  
 It is the responsibility of the user to ensure that the drawing is used in accordance with the provisions of the Copyright Act of 1987, and that the drawing is not reproduced or transmitted in any form or by any means, electronic, mechanical, photocopying, recording, or by any information storage and retrieval system, without the prior written permission of the copyright owner.

**NOTES**

**PROPOSED Gateway measures with 20/30 roundels and coloured surfacing**

**Proposed speed table**

REVISION	MEASUREMENT	DATE

**JOB TITLE**  
 ROMFORD RING ROAD AREA  
 ACCIDENT REDUCTION PROGRAMME

**DRAWING TITLE**  
 PROPOSED ZOMPH ZONE AND  
 SAFETY IMPROVEMENTS

**DRAWN BY**  
 VS

**CHECKED BY**  
 VS

**APPROVED BY**  
 MP

**SCALE**  
 NTS

**DATE**  
 OCT 16

**DRAFT**

**ISSUE**

**ACAD REF:**  
 Sheet Size: A3 (297x420)

**DRAWING No**  
 QP005-4

**REVISION**  
 -





**PURPOSE**  
 SCOPING  
 The drawing depicts the London Borough of Haringey, whether the site or any part thereof may be reproduced without prior written permission.  
 Based upon Ordnance Survey Mapping with the permission of the Controller of the Map, London Borough of Haringey, 2008. © Crown Copyright. Unauthorised reproduction of this drawing is prohibited by law. London Borough of Haringey 100024237

**NOTES**

REVISION	MEASUREMENT	DATE

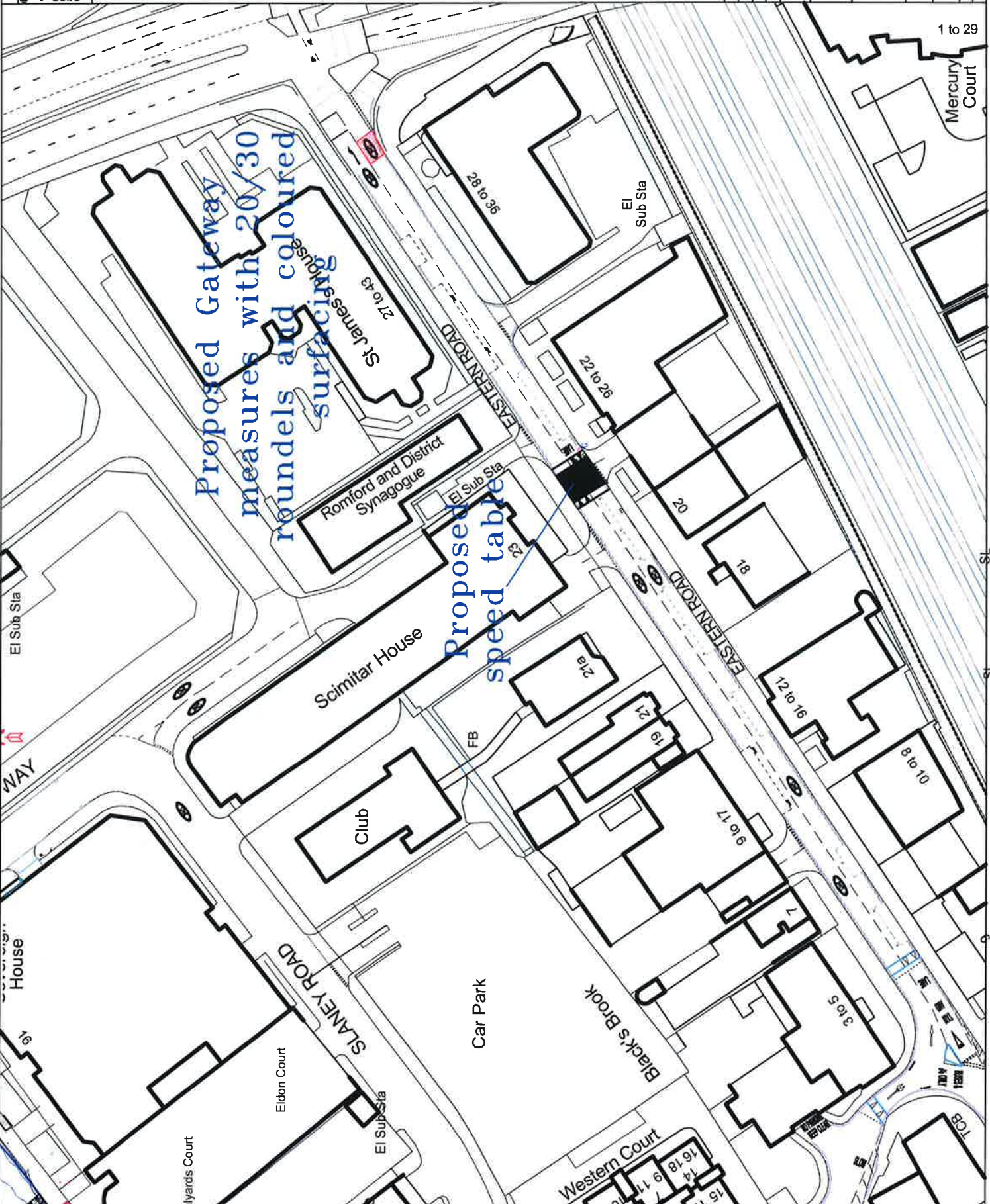
**JOB TITLE**  
 ROMFORD RING ROAD AREA  
 ACCIDENT REDUCTION PROGRAMME

**DRAWING TITLE**  
 PROPOSED ZOMPH ZONE AND  
 SAFETY IMPROVEMENTS

**DRAWN BY** VS  
**CHECKED BY** VS  
**APPROVED BY** MP

**SCALE** NTS  
**DATE** OCT 16  
**DRAFT**   
**ISSUE**

**ACAD REF:** **DRAWING No** QP005-5  
**Sheet Size:** A3 (297x420)





**PURPOSE**  
 GOVERNMENT  
 This drawing belongs to the London Borough of Tower Hamlets. It is not to be reproduced without prior written permission.  
 Based upon Ordnance Survey Mapping with the permission of the Controller of the Map. © Crown Copyright. Unauthorised reproduction of this drawing is prohibited in perpetuity or for any period.  
 London Borough of Tower Hamlets, 100024202

**NOTES**

**PURPOSE**

**REVISION / AMENDMENT**

**DATE**

**JOB TITLE**  
 ROMFORD RING ROAD AREA  
 ACCIDENT REDUCTION PROGRAMME

**DRAWING TITLE**  
 PROPOSED 20MPH ZONE AND  
 SAFETY IMPROVEMENTS

**DRAWN BY**  
 VS

**CHECKED BY**  
 VS

**APPROVED BY**  
 MP

**SCALE**  
 NTS

**DATE**  
 OCT 16

**STATUS**  
 DRAFT

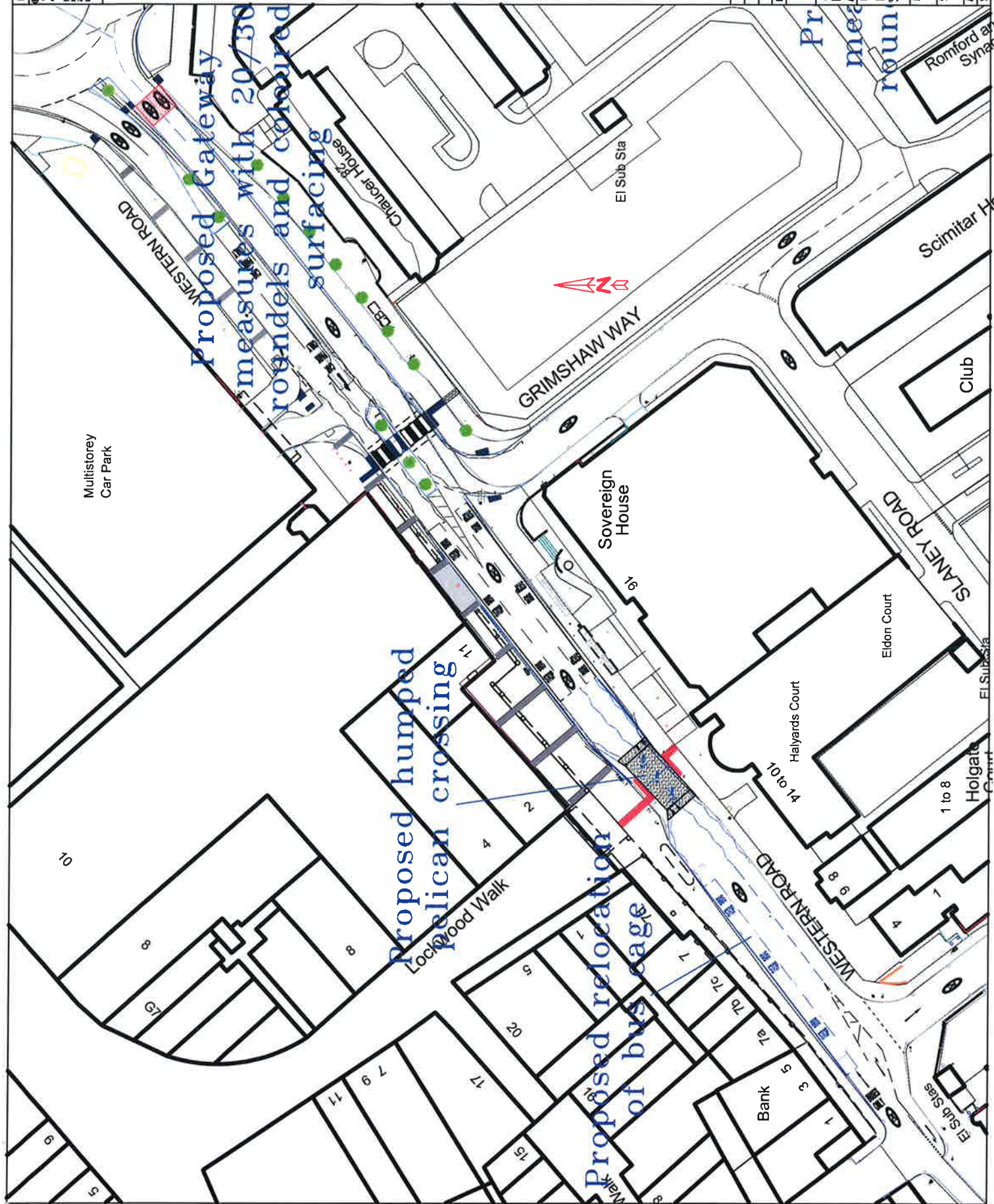
**ISSUE**

**ACAD REF:**

**DRAWING No**  
 OP005-6

**REVISION**

**Sheet Size:** A3 (297x420)





**PURPOSE**  
 TO PREPARE THE LONDON Borough of Havering, within the site of the proposed development, for the proposed development.

**NOTES**

REVISION	AMENDMENT	DATE

**JOB TITLE**  
 ROMFORD RING ROAD AREA  
 ACCIDENT REDUCTION PROGRAMME

**DRAWING TITLE**  
 PROPOSED 20MPH ZONE AND  
 SAFETY IMPROVEMENTS

**DRAWN BY**  
 VS

**CHECKED BY**  
 VS

**APPROVED BY**  
 MP

**SCALE**  
 NTS

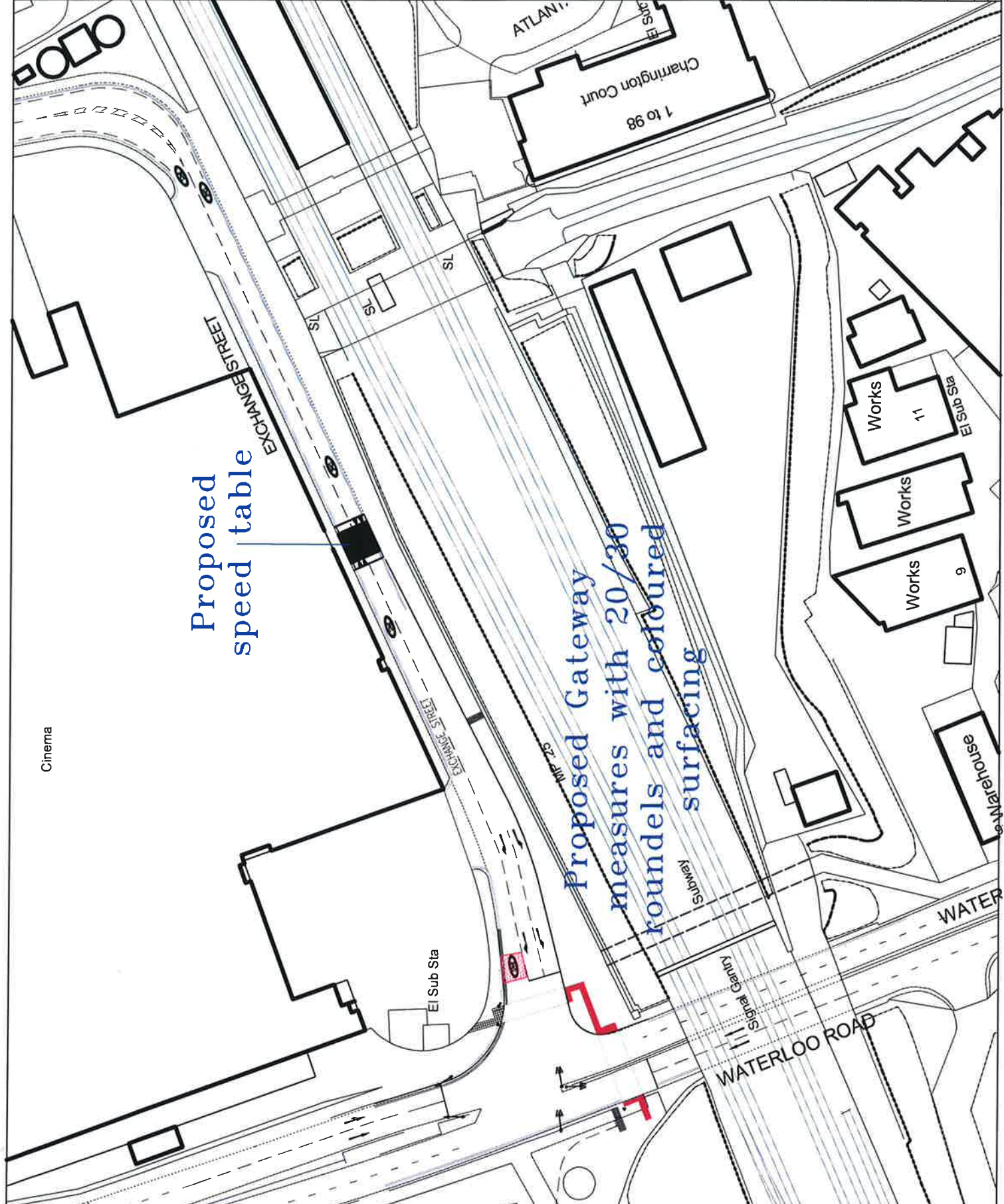
**DATE**  
 OCT 16

**DRAWN**  
 [ ]

**ISSUE**  
 [ ]

**REVISION**  
 [ ]

**ACAD REF:**  
 Sheet No: A3 (29/11/20) QP005-7





**PURPOSE**  
 EQUIPMENT  
 This drawing is to the London Borough of Haringey, whether the work  
 on any part thereof may be reproduced without prior written permission.  
 Based upon Ordnance Survey Mapping with the permission of the Controller of  
 Her Majesty's Stationery Office © Crown copyright. Unauthorised reproduction  
 of this drawing is prohibited. All rights reserved. Haringey Council  
 London Borough of Haringey 16094/10/11

**NOTES**

REVISION / AMENDMENT	DATE

**JOB TITLE**  
 ROMFORD RING ROAD AREA  
 ACCIDENT REDUCTION PROGRAMME

**DRAWING TITLE**  
 PROPOSED 20MPH ZONE AND  
 SAFETY IMPROVEMENTS

**DRAWN BY**  
 VS

**CHECKED BY**  
 VS

**APPROVED BY**  
 MP

**SCALE**  
 NTS

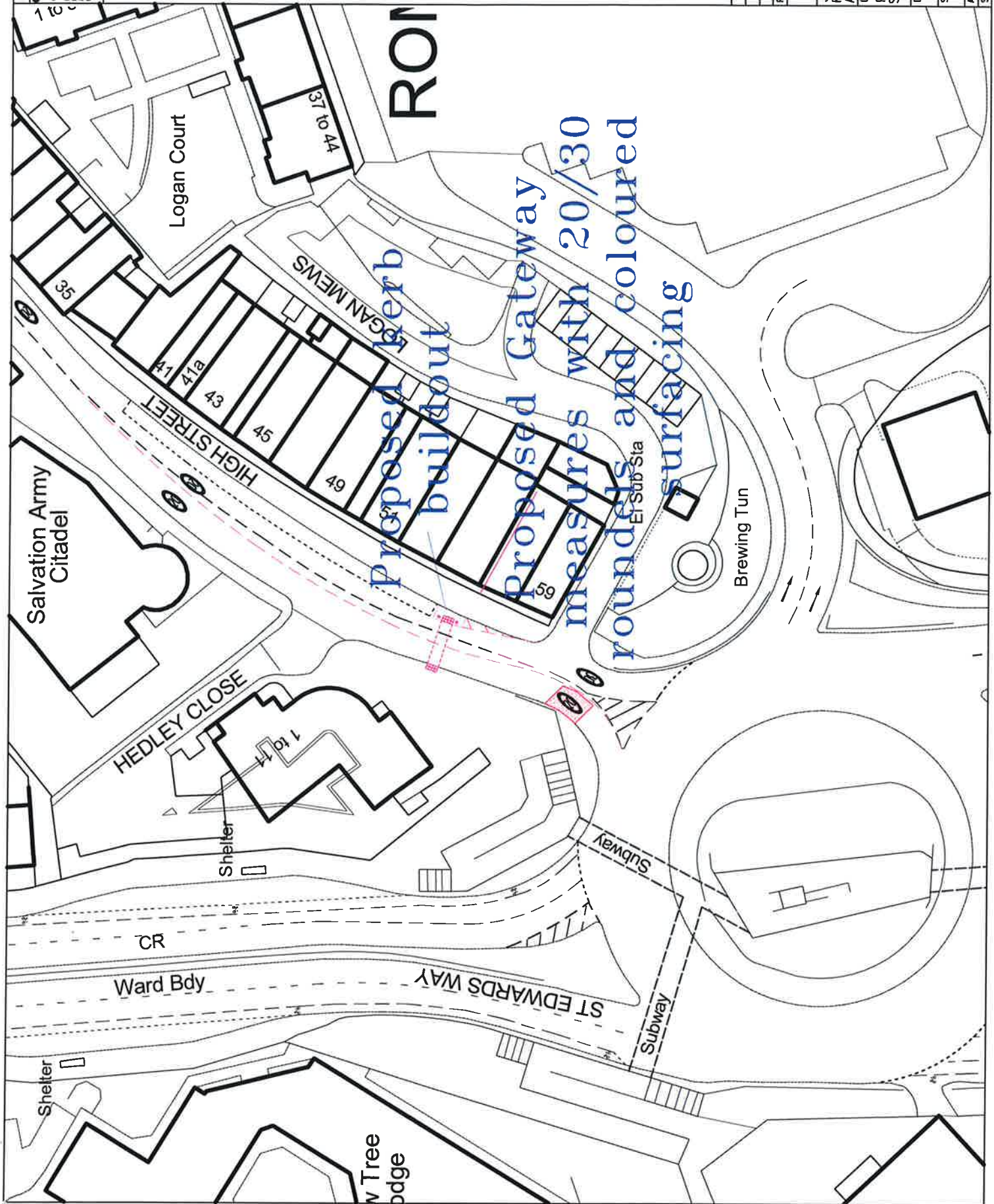
**DATE**  
 OCT 16

**DRAWING No**  
 QP005-8

**REVISION**

**ISSUE**

**ACAD REF:**  
 Sheet Size: A3 (297x420)



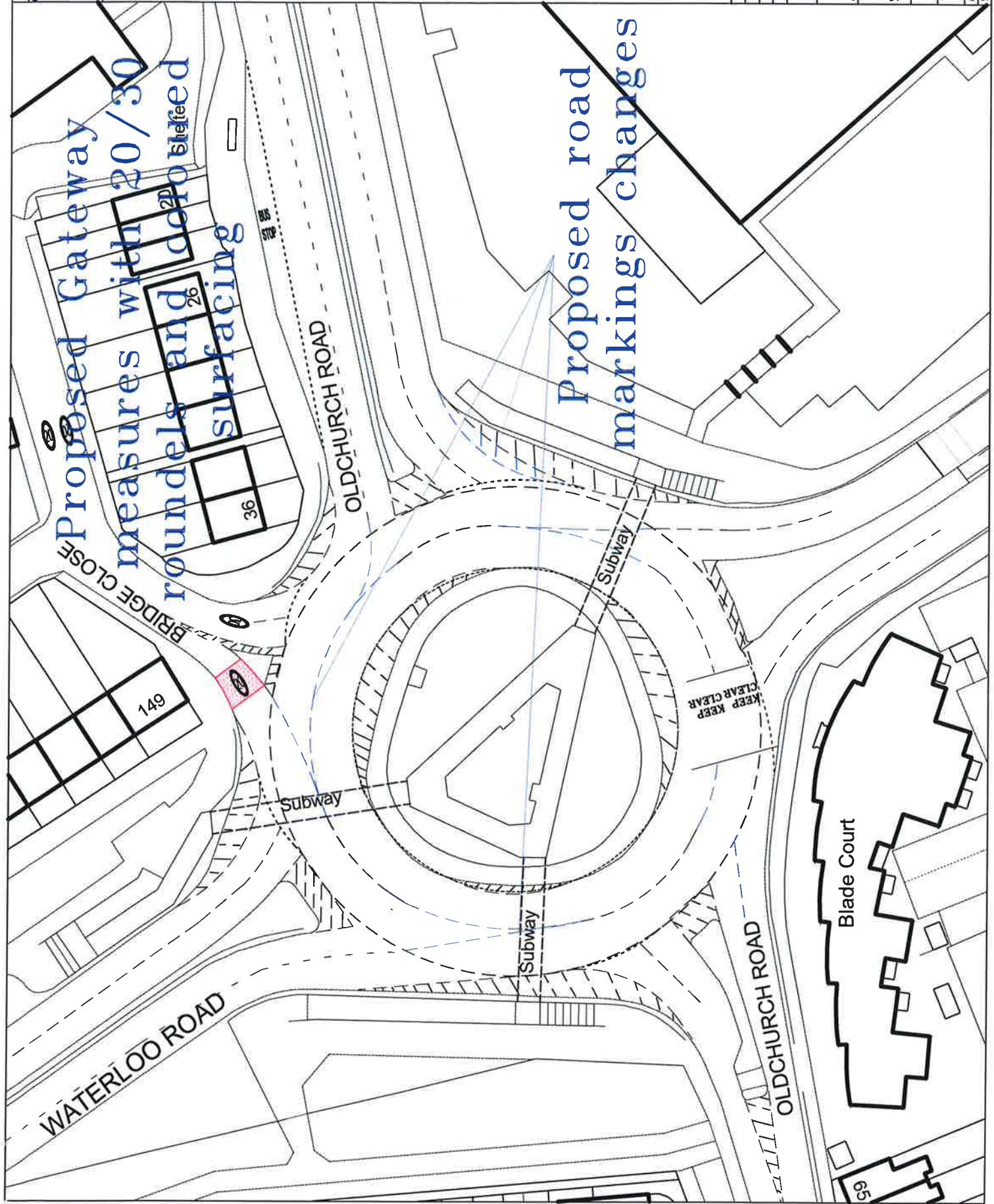


**PURPOSE**  
 COPYRIGHT  
 This drawing belongs to the London Borough of Havering. Neither the whole nor any part thereof may be reproduced without prior written permission.  
 Based upon Ordnance Survey Mapping with the permission of the Controller of the Map, Stationery Office © Crown copyright. Unauthorised reproduction of this drawing is prohibited. London Borough of Havering, 100041037

**NOTES**

REVISION/AMENDMENT	DATE

**Haveiring**  
 LONDON BOROUGH OF  
**JOB TITLE**  
 ROMFORD RING ROAD AREA  
 ACCIDENT REDUCTION PROGRAMME  
**DRAWING TITLE**  
 PROPOSED 20MPH ZONE AND  
 SAFETY IMPROVEMENTS  
**DRAWN BY**  
 VS  
**CHECKED BY**  
 VS  
**APPROVED BY**  
 MP  
**SCALE**  
 NTS  
**DATE**  
 OCT 16  
**REVISION**  
 DRAWING No  
 QP005-9  
 Sheet Size: A3 (297x420)



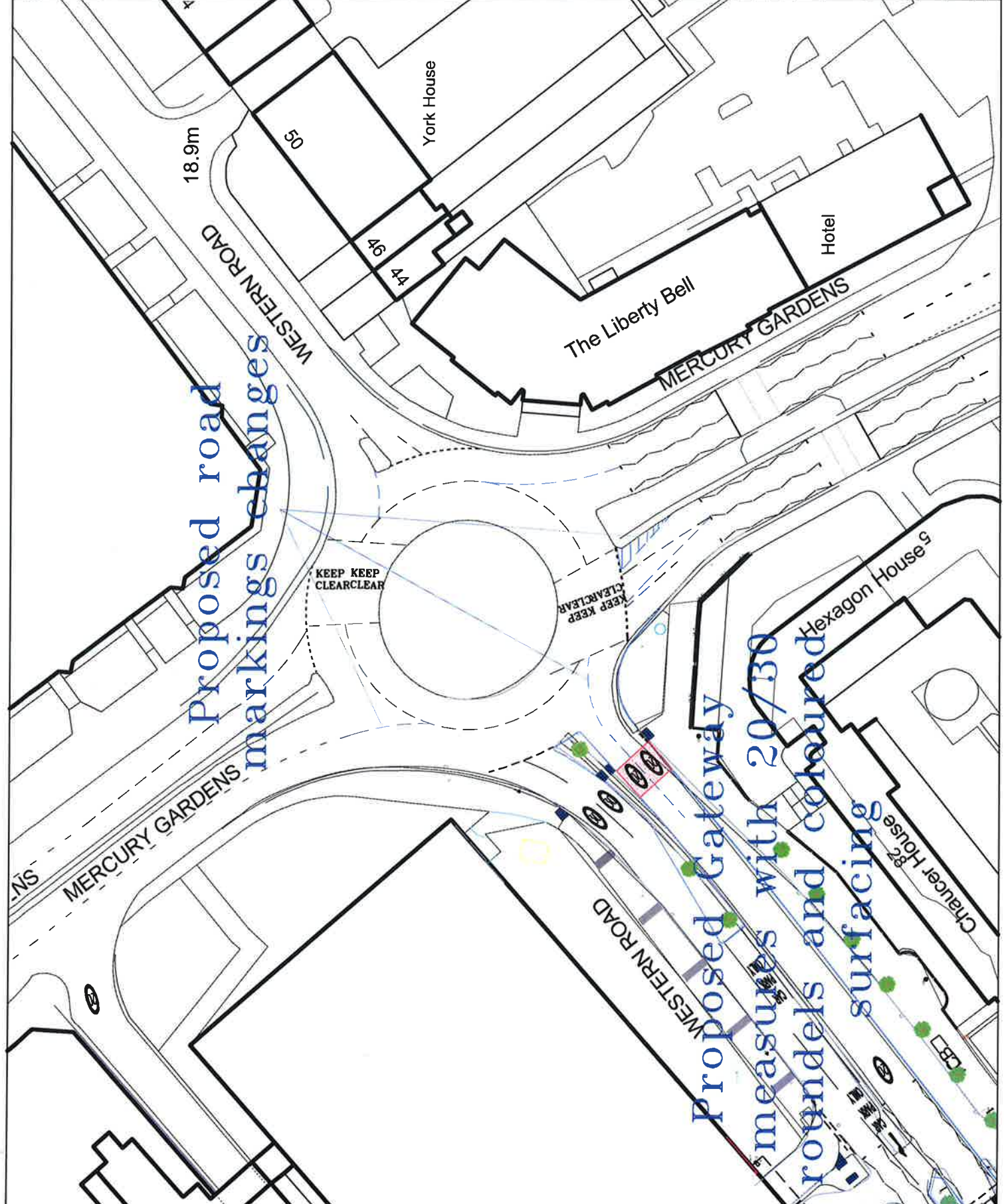


**PURPOSE**  
 COPYRIGHT  
 This drawing is the property of the London Borough of Tower Hamlets and is not to be reproduced without their written permission.  
 Based upon Ordnance Survey Mapping with the permission of the Controller of the Map, London Borough of Tower Hamlets. Unauthorised reproduction is prohibited in whole or in part.  
 London Borough of Tower Hamlets, 10001207

**NOTES**

REVISION	AMENDMENT	DATE

<b>JOB TITLE</b> ROMFORD RING ROAD AREA ACCIDENT REDUCTION PROGRAMME	
<b>DRAWING TITLE</b> PROPOSED 20MPH ZONE AND SAFETY IMPROVEMENTS	
<b>DRAWN BY</b> VS	<b>CHECKED BY</b> VS
<b>DATE</b> OCT 16	<b>APPROVED BY</b> MP
<b>SCALE</b> NTS	<b>STATUS</b> DRAFT
<b>ACAD REF:</b> Sheet Size: A3 (297x420)	<b>REVISION</b> DRAWING No: OP005 - 10





**PURPOSE**  
 GROUP/RIGHT  
 The drawings herein are the property of the London Borough of Tower Hamlets and shall not be reproduced without prior written permission.  
 These plans, drawings, reports, maps and any other information are the property of Tower Hamlets and shall not be reproduced without the written permission of Tower Hamlets.

**NOTES**

**PURPOSE**

**REVISION / AMENDMENT**

**DATE**

**JOB TITLE**  
 ROMFORD RING ROAD AREA  
 ACCIDENT REDUCTION PROGRAMME

**DRAWING TITLE**  
 PROPOSED 20MPH ZONE AND  
 SAFETY IMPROVEMENTS

**DRAWN BY**  
 VS

**CHECKED BY**  
 VS

**APPROVED BY**  
 MP

**SCALE**  
 NTS

**DATE**  
 OCT 16

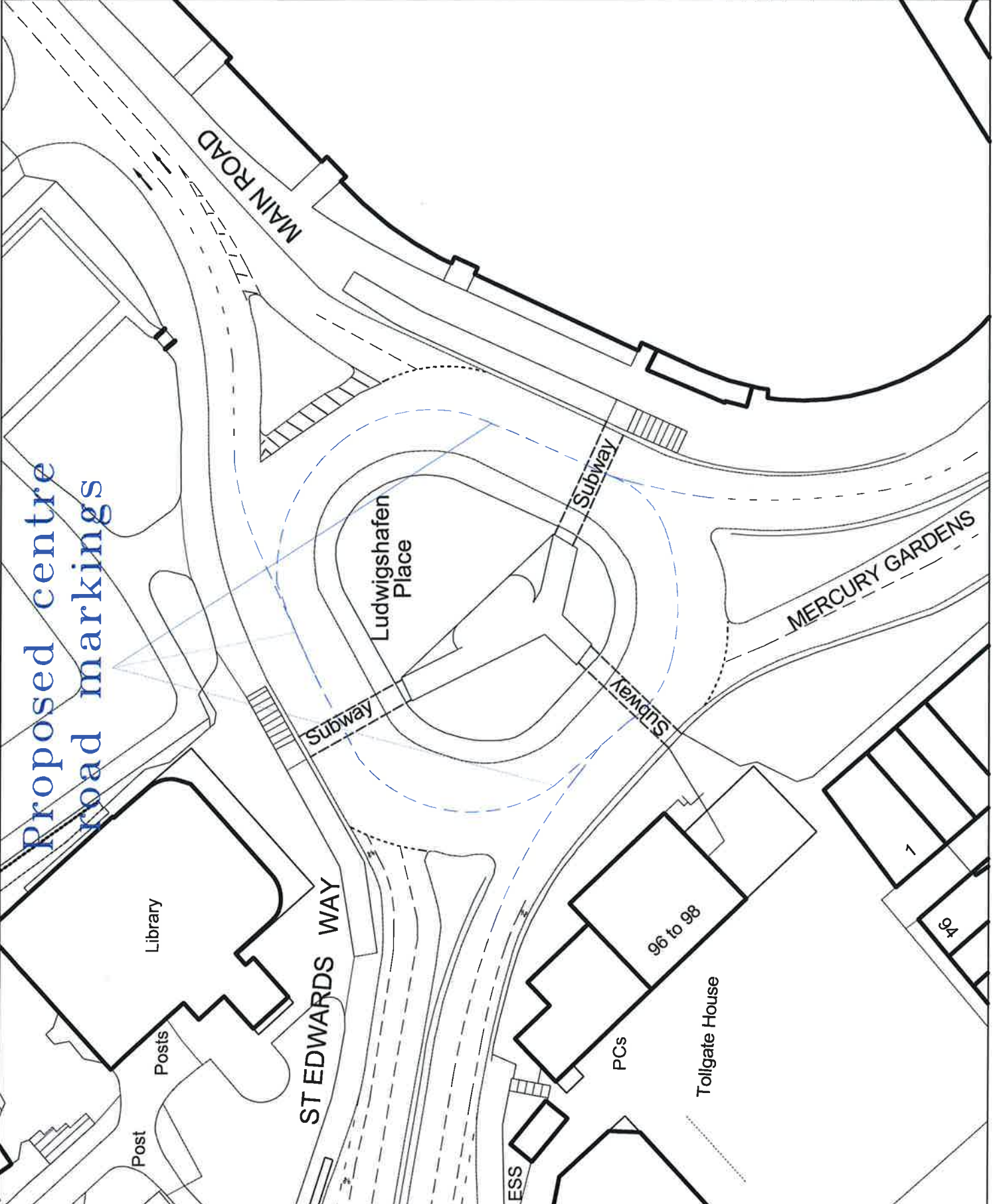
**DRAFT**

**ISSUE**

**ACAD REF:**  
 Sheet Size: A3 (297x420)

**DRAWING No**  
 OP005-11

**REVISION**



Proposed centre  
 road markings



**PURPOSE**  
 COPYRIGHT  
 This drawing is the property of the London Borough of Havering. It is not to be reproduced without prior written permission.  
 This drawing is the property of the London Borough of Havering. It is not to be reproduced without prior written permission.  
 London Borough of Havering 100013207

**NOTES**

**PURPOSE**

**REVISION**

**DATE**

**REVISION**

**DATE**

**REVISION**

**DATE**

**REVISION**

**DATE**

**REVISION**

**DATE**

**REVISION**

**DATE**

**REVISION**

**DATE**

**REVISION**

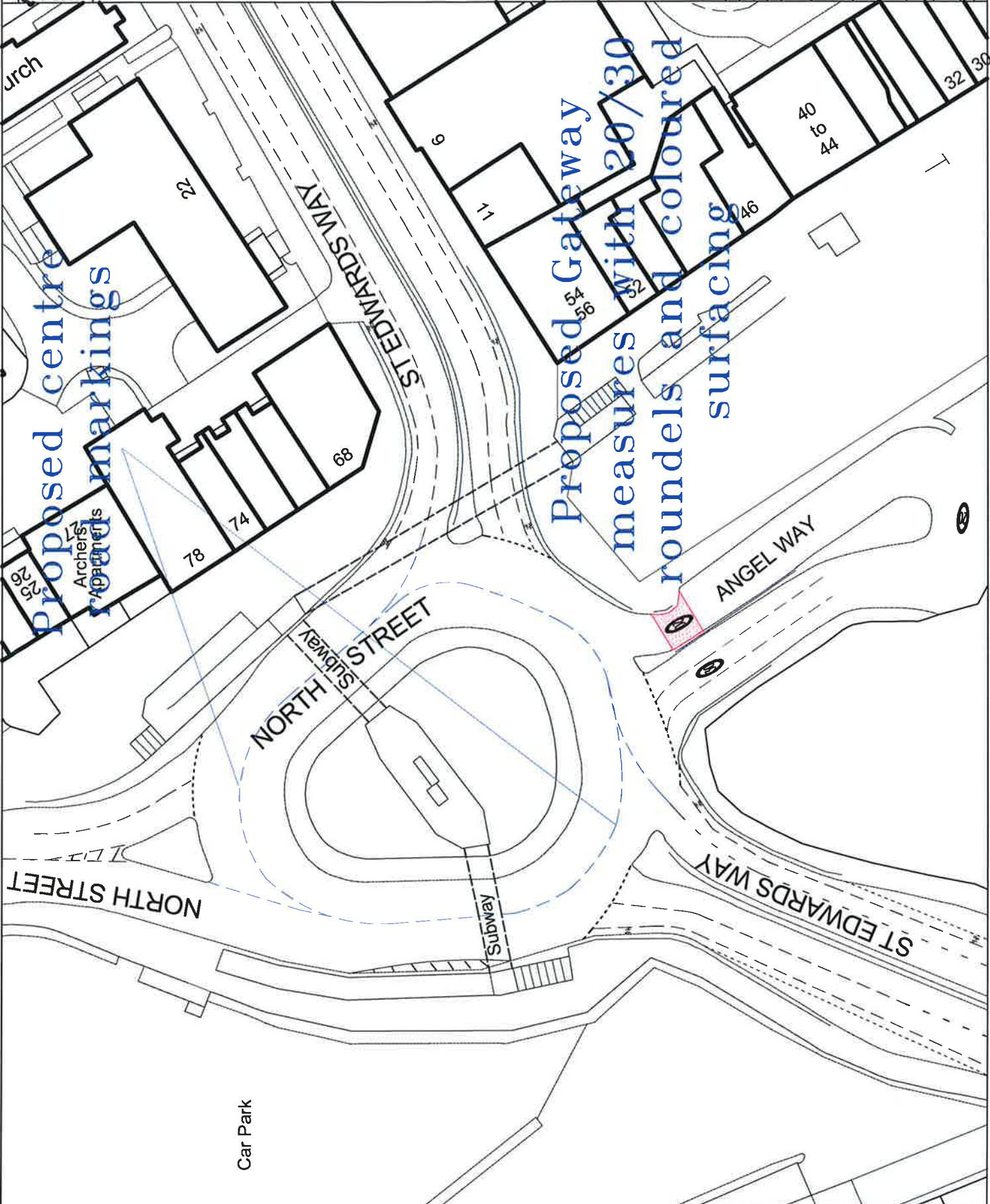
**DATE**

**REVISION**

**DATE**

**REVISION**

**DATE**



**PURPOSE**

**REVISION**

**DATE**

**REVISION**

**DATE**

**REVISION**

**DATE**

**REVISION**

**DATE**

**REVISION**

**DATE**

**REVISION**

**DATE**

**REVISION**

**DATE**

**REVISION**

**DATE**

**REVISION**

**DATE**

**REVISION**

**DATE**

**REVISION**